Revision A

PROJECT NUMBER 160622_20_02

DATE Issue Date

Animal Shelter of the Wood River Valley

101 Croy Creek Road
Blaine County, ID

VICINITY MAP

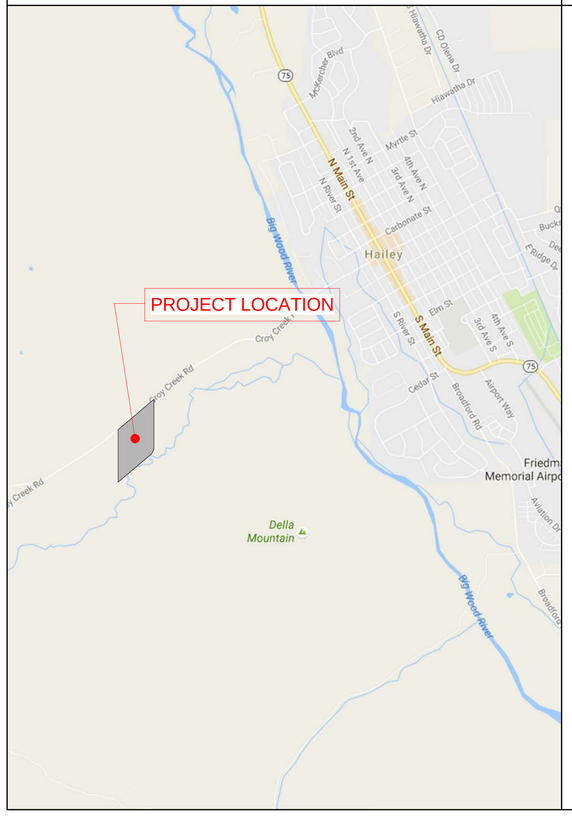

PROJECT DIRECTORY

OWNER REPRESENTATIVE

JIM GARRISON

PO BOX
SUN VALLEY, ID

p: (206) 914-1404
e: jim.d.garrison@outlook.com

ARCHITECT OF RECORD

DAMIAN FARRELL

DAMIAN FARRELL DESIGN GROUP
359 METTY DRIVE
SUITE #4A
ANN ARBOR, MI 48103

p: (734) 998-1331
e: dfarrell@dfdgonline.com

VETERINARY ARCHITECTS

HEATHER LEWIS

ANIMAL ARTS
4020 BROADWAY
SUITE #E
BOULDER, CO 80304

p: (800) 332-4413
e: heather@animalarts.com

CIVIL ENGINEER OF RECORD

GARTH McCLURE
STEPHEN BUTLER

BENCHMARK ASSOCIATES
100 BELL DRIVE
KETCHUM, IDAHO 83340

p: (208) 726-9512
e:garth@bma5b.com
svgeotech@gmail.com

MEP ENGINEER OF RECORD

JERRY OGLESBEE

2020 ENGINEERING
1032 E. So. BOULDER ROAD
SUITE# 208
LOUISVULLE, CO 80027

p: (303) 926-0020
e: jerry@2020engineer.com

ELECTRICAL ENGINEER OF RECORD

JEFF MULLIKIN, PE LEED AP BD+C

AE DESIGN
1900 WAZEE STREET
SUITE# 350
DENVER, CO 80202

p: (303) 296-3037
e: jmullikin@aedesign-inc.com

SITE DATA

The proposed project site is located within the R-5 zoning in Blaine County. The existing 20 acre lot is surrounded by agricultural, recreational, and residential uses. The proposed Animal Shelter use is listed as a conditional use within R-5 zoning in the Blaine County Code.

The proposed facility will be accessed in two locations off of Croy Creek Road. No public water or sewer connections are proposed. A new well on site will serve domestic and fire water, and a proposed septic drainfield will be located east of the proposed structure. On site drainage runoff will be maintained and infiltrated on-site. Proposed paved parking areas will be screened by native landscaping to provide functionality without impacting the natural beauty of Croy Canyon. A pervious overflow parking area is proposed to minimize runoff and reduce the visual impact directly adjacent to Croy Creek Road.

PROJECT SUMMARY

PROJECT DESCRIPTION

The purpose of this project is to build a new 27,000 SF animal welfare campus for the Animal Shelter of the Wood River Valley in order to help them meet their mission. The proposed structure is a series of connected rectangular shapes with simple gabled roof forms that will create a sense of a collection of barn-like structures in the landscape. The connected buildings form a southfacing, U-shaped courtyard that will be a secured outdoor space for visitors, adopters, and pets. Breaking the architecture up this way creates lower roofs, smaller-scaled components to the buildings and brings ample natural light to the linear interior spaces. The exterior materials are intended to be a mix of colored metal siding, painted fiber-cement, brick accents and an earth toned, asphalt shingled roof. The overriding color scheme will be in the earth tones inspired by the surrounding mountains.

SHEET INDEX

T1.0		Title Sheet
CIVIL		
C1.0	01/05/2017	Preliminary Site Plan
C2.0	01/05/2017	Preliminary Grading & Drainage Plan
C3.0	01/05/2017	Preliminary Utility Plan
C4.0		Preliminary Details
LANDSCAPE		
L1.0	01/17/2017	Landscape Plan
L1.1	01/17/2017	Landscape Images
ARCHITECTURAL		
A1.1	01/05/2017	Architectural Floor Plan
A1.3	01/05/2017	Exterior Elevations
A1.2	01/05/2017	Roof Plan & Views
A1.4	01/05/2017	Exterior Elevations
ELECTRICAL		
E-1		Photometric Site Plan
E-2		Lighting Fixture Schedule

D F D G

ANIMAL ARTS
architecture · animals · people

PRELIMINARY NOT FOR CONSTRUCTION

LANDSCAPE ENGINEER OF RECORD

STRUCTURAL ENGINEER OF RECORD

CIVIL ENGINEER OF RECORD

MEP ENGINEER OF RECORD

VETERINARY ARCHITECTS

ARCHITECT OF RECORD

Animal Shelter of the Wood River Valley

101 Croy Creek Road
Blaine County, ID

DATE	DESCRIPTION
09/19/2016	Conditional Use Permit
01/17/2017	Revision A

DESIGN	Designer
DRAWN	Author
PROJECT NUMBER	160622_20_02

Title Sheet

T1.0

C:\Users\architect\Documents\160622-20-02_Animal Shelter_Central_architect.rvt

Copyright c 2016 Damian Farrell Design Group PLLC All rights reserved. No part of this drawing may be used or reproduced in any form or by any means, or stored in a database or retrieval system, without prior written permission of Damian Farrell Design Group PLLC.

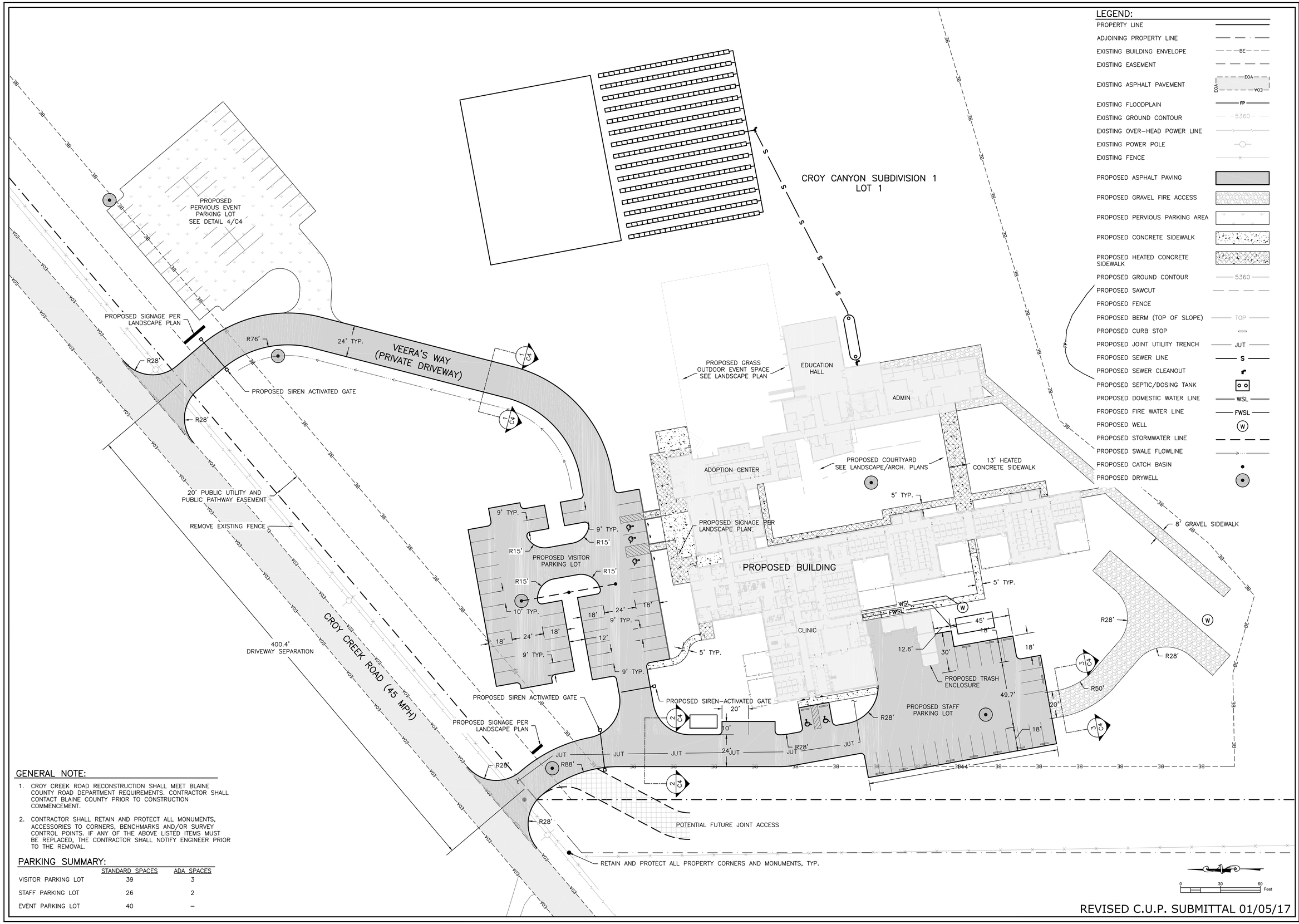

LEGEND:

- PROPERTY LINE
- ADJOINING PROPERTY LINE
- EXISTING BUILDING ENVELOPE
- EXISTING EASEMENT
- EXISTING ASPHALT PAVEMENT
- EXISTING FLOODPLAIN
- EXISTING GROUND CONTOUR
- EXISTING OVER-HEAD POWER LINE
- EXISTING POWER POLE
- EXISTING FENCE
- PROPOSED ASPHALT PAVING
- PROPOSED GRAVEL FIRE ACCESS
- PROPOSED PERVIOUS PARKING AREA
- PROPOSED CONCRETE SIDEWALK
- PROPOSED HEATED CONCRETE SIDEWALK
- PROPOSED GROUND CONTOUR
- PROPOSED SAWCUT
- PROPOSED FENCE
- PROPOSED BERM (TOP OF SLOPE)
- PROPOSED CURB STOP
- PROPOSED JOINT UTILITY TRENCH
- PROPOSED SEWER LINE
- PROPOSED SEWER CLEANOUT
- PROPOSED SEPTIC/DOSING TANK
- PROPOSED DOMESTIC WATER LINE
- PROPOSED FIRE WATER LINE
- PROPOSED WELL
- PROPOSED STORMWATER LINE
- PROPOSED SWALE FLOWLINE
- PROPOSED CATCH BASIN
- PROPOSED DRYWELL

GENERAL NOTE:

1. CROY CREEK ROAD RECONSTRUCTION SHALL MEET BLAINE COUNTY ROAD DEPARTMENT REQUIREMENTS. CONTRACTOR SHALL CONTACT BLAINE COUNTY PRIOR TO CONSTRUCTION COMMENCEMENT.
2. CONTRACTOR SHALL RETAIN AND PROTECT ALL MONUMENTS, ACCESSORIES TO CORNERS, BENCHMARKS AND/OR SURVEY CONTROL POINTS. IF ANY OF THE ABOVE LISTED ITEMS MUST BE REPLACED, THE CONTRACTOR SHALL NOTIFY ENGINEER PRIOR TO THE REMOVAL.

PARKING SUMMARY:

	STANDARD SPACES	ADA SPACES
VISITOR PARKING LOT	39	3
STAFF PARKING LOT	26	2
EVENT PARKING LOT	40	–

REVISED C.U.P. SUBMITTAL 01/05/17

PRELIMINARY ONLY NOT FOR CONSTRUCTION

REVISIONS

No.	DESCRIPTION	DATE	BY
A	REVISED C.U.P. SUBMITTAL	1/5/17	SKS

PREPARED BY:
BENCHMARK ASSOCIATES, P.A.
P.O. BOX 733 100 BELL DRIVE
KETCHUM, IDAHO 83340
(208) 726-9512
FAX 726-9514
WEB: WWW.BMA5B.COM
MAIL: WWW.BMA5B.COM

PRELIMINARY SITE PLAN

CROY CANYON RANCH #1 LOT 1
T2N, R18E, SEC 17, B.M., BLAINE COUNTY, IDAHO
PREPARED FOR: ANIMAL SHELTER OF THE WOOD RIVER VALLEY, INC.

DRAWN BY: SKS
DESIGNED BY: JPG
CHECKED BY: SB
DATE: 8/31/16
PROJECT NO.: 16043

SHEET NUMBER

C1.0

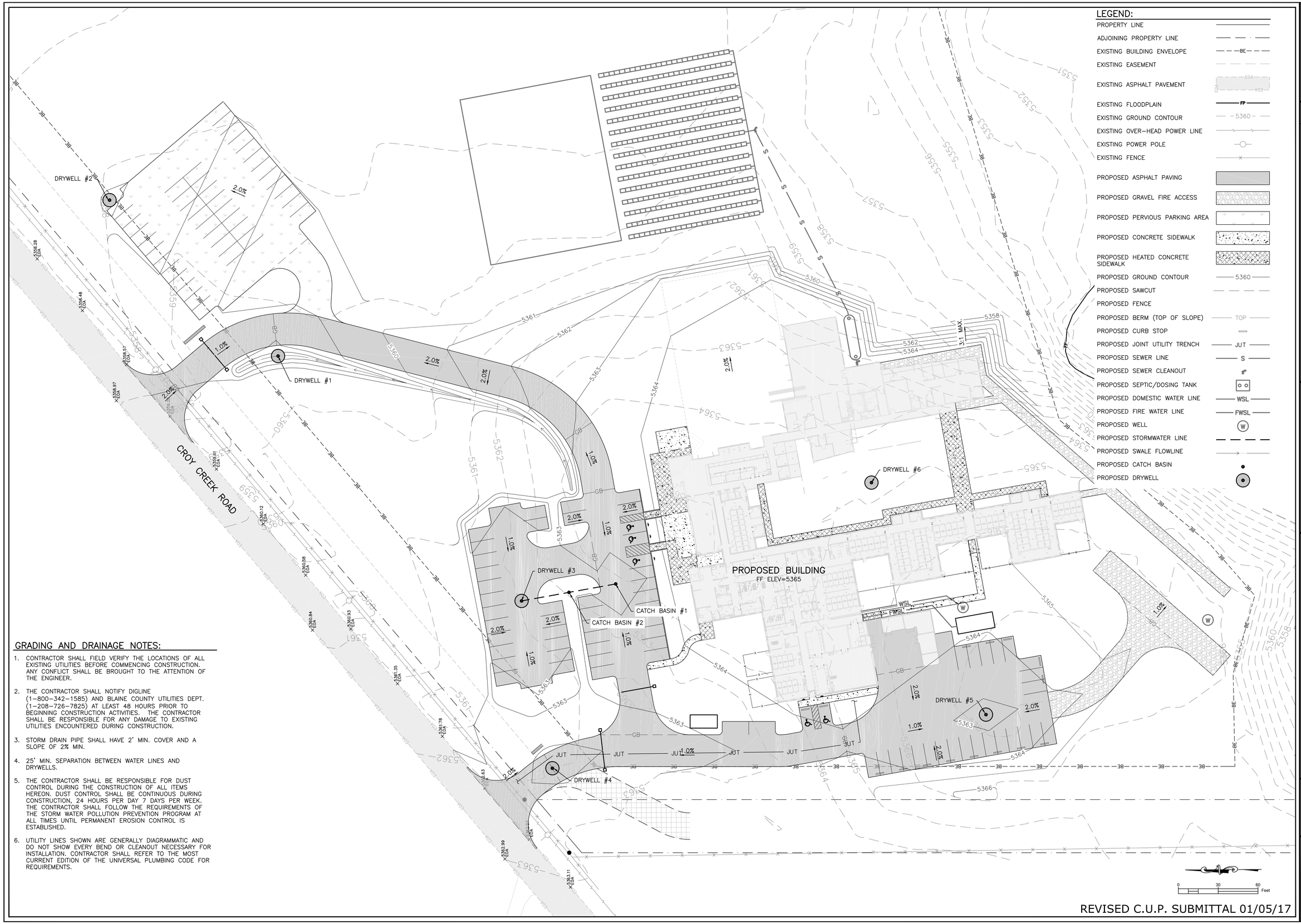

LEGEND:

- PROPERTY LINE
- ADJOINING PROPERTY LINE
- EXISTING BUILDING ENVELOPE — BE —
- EXISTING EASEMENT
- EXISTING ASPHALT PAVEMENT — EOA —
- EXISTING FLOODPLAIN — FP —
- EXISTING GROUND CONTOUR — 5360 —
- EXISTING OVER-HEAD POWER LINE
- EXISTING POWER POLE
- EXISTING FENCE
- PROPOSED ASPHALT PAVING
- PROPOSED GRAVEL FIRE ACCESS
- PROPOSED PERVIOUS PARKING AREA
- PROPOSED CONCRETE SIDEWALK
- PROPOSED HEATED CONCRETE SIDEWALK
- PROPOSED GROUND CONTOUR — 5360 —
- PROPOSED SAWCUT
- PROPOSED FENCE
- PROPOSED BERM (TOP OF SLOPE) — TOP —
- PROPOSED CURB STOP
- PROPOSED JOINT UTILITY TRENCH — JUT —
- PROPOSED SEWER LINE — S —
- PROPOSED SEWER CLEANOUT
- PROPOSED SEPTIC/DOSING TANK
- PROPOSED DOMESTIC WATER LINE — WSL —
- PROPOSED FIRE WATER LINE — FWSL —
- PROPOSED WELL — W
- PROPOSED STORMWATER LINE
- PROPOSED SWALE FLOWLINE
- PROPOSED CATCH BASIN
- PROPOSED DRYWELL

GRADING AND DRAINAGE NOTES:

1. CONTRACTOR SHALL FIELD VERIFY THE LOCATIONS OF ALL EXISTING UTILITIES BEFORE COMMENCING CONSTRUCTION. ANY CONFLICT SHALL BE BROUGHT TO THE ATTENTION OF THE ENGINEER.
2. THE CONTRACTOR SHALL NOTIFY DIGLINE (1-800-342-1585) AND BLAINE COUNTY UTILITIES DEPT. (1-208-726-7825) AT LEAST 48 HOURS PRIOR TO BEGINNING CONSTRUCTION ACTIVITIES. THE CONTRACTOR SHALL BE RESPONSIBLE FOR ANY DAMAGE TO EXISTING UTILITIES ENCOUNTERED DURING CONSTRUCTION.
3. STORM DRAIN PIPE SHALL HAVE 2' MIN. COVER AND A SLOPE OF 2% MIN.
4. 25' MIN. SEPARATION BETWEEN WATER LINES AND DRYWELLS.
5. THE CONTRACTOR SHALL BE RESPONSIBLE FOR DUST CONTROL DURING THE CONSTRUCTION OF ALL ITEMS HEREON. DUST CONTROL SHALL BE CONTINUOUS DURING CONSTRUCTION, 24 HOURS PER DAY 7 DAYS PER WEEK. THE CONTRACTOR SHALL FOLLOW THE REQUIREMENTS OF THE STORM WATER POLLUTION PREVENTION PROGRAM AT ALL TIMES UNTIL PERMANENT EROSION CONTROL IS ESTABLISHED.
6. UTILITY LINES SHOWN ARE GENERALLY DIAGRAMMATIC AND DO NOT SHOW EVERY BEND OR CLEANOUT NECESSARY FOR INSTALLATION. CONTRACTOR SHALL REFER TO THE MOST CURRENT EDITION OF THE UNIVERSAL PLUMBING CODE FOR REQUIREMENTS.

REVISED C.U.P. SUBMITTAL 01/05/17

PRELIMINARY ONLY NOT FOR CONSTRUCTION

REVISIONS

No.	DESCRIPTION	DATE	BY
A	REVISED C.U.P. SUBMITTAL	1/5/17	SKS

BENCHMARK ASSOCIATES

PREPARED BY:
BENCHMARK ASSOCIATES, P.A.
P.O. BOX 733 100 BELL DRIVE
KETCHUM, IDAHO 83340
(208) 726-9512
FAX 726-9514
WEB: WWW.BMA5B.COM
MAIL: WWW.BMA5B.COM

PRELIMINARY GRADING AND DRAINAGE PLAN

CROY CANYON RANCH #1 LOT 1
T2N, R18E, SEC 17, B.M., BLAINE COUNTY, IDAHO
PREPARED FOR: ANIMAL SHELTER OF THE WOOD RIVER VALLEY, INC.

DRAWN BY:	SKS
DESIGNED BY:	JPG
CHECKED BY:	SB
DATE:	8/31/16
PROJECT NO.:	16043

SHEET NUMBER

C2.0

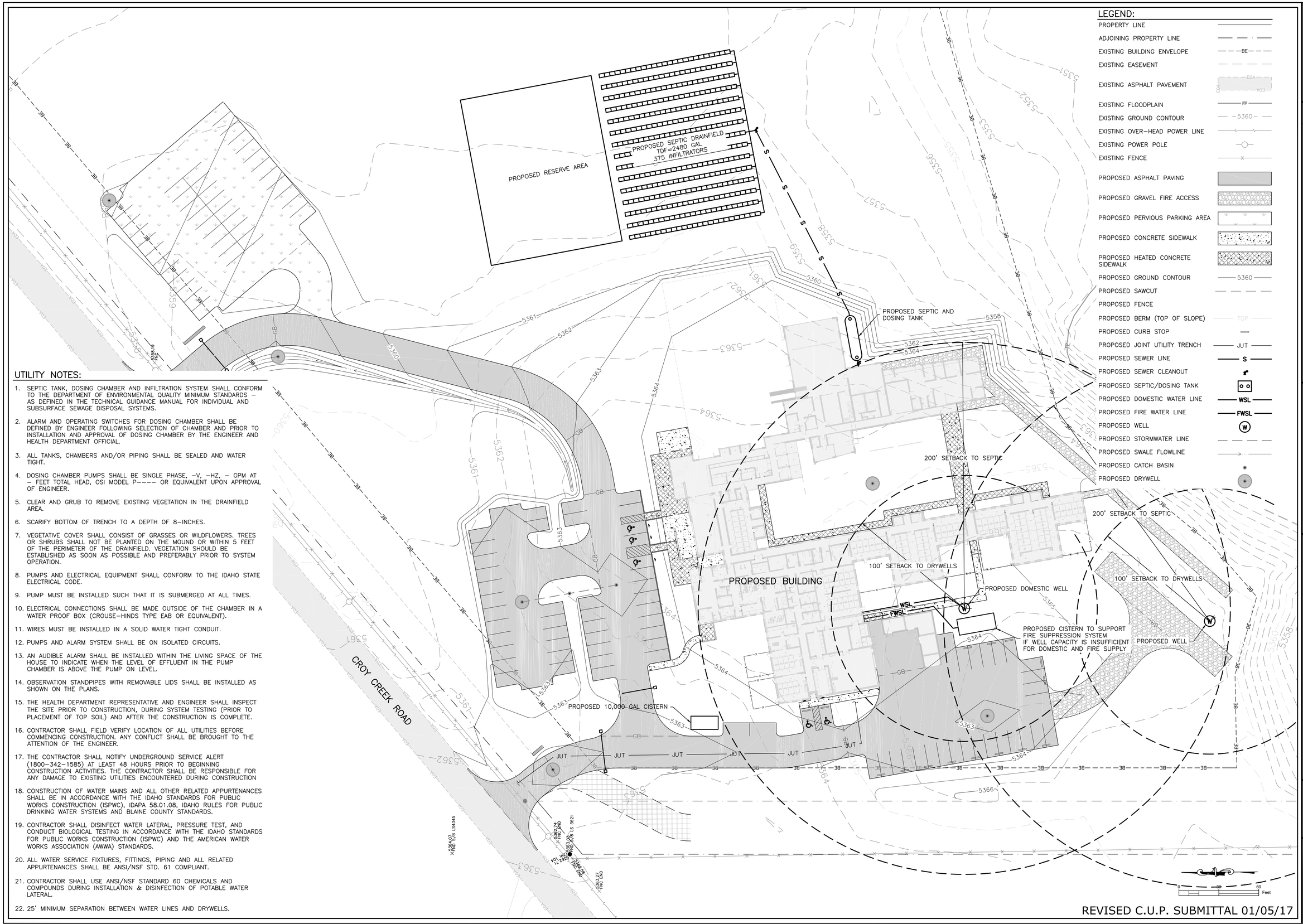

LEGEND:

- PROPERTY LINE
- ADJOINING PROPERTY LINE
- EXISTING BUILDING ENVELOPE
- EXISTING EASEMENT
- EXISTING ASPHALT PAVEMENT
- EXISTING FLOODPLAIN
- EXISTING GROUND CONTOUR
- EXISTING OVER-HEAD POWER LINE
- EXISTING POWER POLE
- EXISTING FENCE
- PROPOSED ASPHALT PAVING
- PROPOSED GRAVEL FIRE ACCESS
- PROPOSED PERVIOUS PARKING AREA
- PROPOSED CONCRETE SIDEWALK
- PROPOSED HEATED CONCRETE SIDEWALK
- PROPOSED GROUND CONTOUR
- PROPOSED SAWCUT
- PROPOSED FENCE
- PROPOSED BERM (TOP OF SLOPE)
- PROPOSED CURB STOP
- PROPOSED JOINT UTILITY TRENCH
- PROPOSED SEWER LINE
- PROPOSED SEWER CLEANOUT
- PROPOSED SEPTIC/DOSING TANK
- PROPOSED DOMESTIC WATER LINE
- PROPOSED FIRE WATER LINE
- PROPOSED WELL
- PROPOSED STORMWATER LINE
- PROPOSED SWALE FLOWLINE
- PROPOSED CATCH BASIN
- PROPOSED DRYWELL

UTILITY NOTES:

1. SEPTIC TANK, DOSING CHAMBER AND INFILTRATION SYSTEM SHALL CONFORM TO THE DEPARTMENT OF ENVIRONMENTAL QUALITY MINIMUM STANDARDS – AS DEFINED IN THE TECHNICAL GUIDANCE MANUAL FOR INDIVIDUAL AND SUBSURFACE SEWAGE DISPOSAL SYSTEMS.
2. ALARM AND OPERATING SWITCHES FOR DOSING CHAMBER SHALL BE DEFINED BY ENGINEER FOLLOWING SELECTION OF CHAMBER AND PRIOR TO INSTALLATION AND APPROVAL OF DOSING CHAMBER BY THE ENGINEER AND HEALTH DEPARTMENT OFFICIAL.
3. ALL TANKS, CHAMBERS AND/OR PIPING SHALL BE SEALED AND WATER TIGHT.
4. DOSING CHAMBER PUMPS SHALL BE SINGLE PHASE, –V, –HZ, – GPM AT – FEET TOTAL HEAD, OSI MODEL P---- OR EQUIVALENT UPON APPROVAL OF ENGINEER.
5. CLEAR AND GRUB TO REMOVE EXISTING VEGETATION IN THE DRAINFIELD AREA.
6. SCARIFY BOTTOM OF TRENCH TO A DEPTH OF 8–INCHES.
7. VEGETATIVE COVER SHALL CONSIST OF GRASSES OR WILDFLOWERS. TREES OR SHRUBS SHALL NOT BE PLANTED ON THE MOUND OR WITHIN 5 FEET OF THE PERIMETER OF THE DRAINFIELD. VEGETATION SHOULD BE ESTABLISHED AS SOON AS POSSIBLE AND PREFERABLY PRIOR TO SYSTEM OPERATION.
8. PUMPS AND ELECTRICAL EQUIPMENT SHALL CONFORM TO THE IDAHO STATE ELECTRICAL CODE.
9. PUMP MUST BE INSTALLED SUCH THAT IT IS SUBMERGED AT ALL TIMES.
10. ELECTRICAL CONNECTIONS SHALL BE MADE OUTSIDE OF THE CHAMBER IN A WATER PROOF BOX (CROUSE–HINDS TYPE EAB OR EQUIVALENT).
11. WIRES MUST BE INSTALLED IN A SOLID WATER TIGHT CONDUIT.
12. PUMPS AND ALARM SYSTEM SHALL BE ON ISOLATED CIRCUITS.
13. AN AUDIBLE ALARM SHALL BE INSTALLED WITHIN THE LIVING SPACE OF THE HOUSE TO INDICATE WHEN THE LEVEL OF EFFLUENT IN THE PUMP CHAMBER IS ABOVE THE PUMP ON LEVEL.
14. OBSERVATION STANDPIPES WITH REMOVABLE LIDS SHALL BE INSTALLED AS SHOWN ON THE PLANS.
15. THE HEALTH DEPARTMENT REPRESENTATIVE AND ENGINEER SHALL INSPECT THE SITE PRIOR TO CONSTRUCTION, DURING SYSTEM TESTING (PRIOR TO PLACEMENT OF TOP SOIL) AND AFTER THE CONSTRUCTION IS COMPLETE.
16. CONTRACTOR SHALL FIELD VERIFY LOCATION OF ALL UTILITIES BEFORE COMMENCING CONSTRUCTION. ANY CONFLICT SHALL BE BROUGHT TO THE ATTENTION OF THE ENGINEER.
17. THE CONTRACTOR SHALL NOTIFY UNDERGROUND SERVICE ALERT (1800–342–1585) AT LEAST 48 HOURS PRIOR TO BEGINNING CONSTRUCTION ACTIVITIES. THE CONTRACTOR SHALL BE RESPONSIBLE FOR ANY DAMAGE TO EXISTING UTILITIES ENCOUNTERED DURING CONSTRUCTION
18. CONSTRUCTION OF WATER MAINS AND ALL OTHER RELATED APPURTENANCES SHALL BE IN ACCORDANCE WITH THE IDAHO STANDARDS FOR PUBLIC WORKS CONSTRUCTION (ISPWC), IDAPA 58.01.08, IDAHO RULES FOR PUBLIC DRINKING WATER SYSTEMS AND BLAINE COUNTY STANDARDS.
19. CONTRACTOR SHALL DISINFECT WATER LATERAL, PRESSURE TEST, AND CONDUCT BIOLOGICAL TESTING IN ACCORDANCE WITH THE IDAHO STANDARDS FOR PUBLIC WORKS CONSTRUCTION (ISPWC) AND THE AMERICAN WATER WORKS ASSOCIATION (AWWA) STANDARDS.
20. ALL WATER SERVICE FIXTURES, FITTINGS, PIPING AND ALL RELATED APPURTENANCES SHALL BE ANSI/NSF STD. 61 COMPLIANT.
21. CONTRACTOR SHALL USE ANSI/NSF STANDARD 60 CHEMICALS AND COMPOUNDS DURING INSTALLATION & DISINFECTION OF POTABLE WATER LATERAL.
22. 25' MINIMUM SEPARATION BETWEEN WATER LINES AND DRYWELLS.

REVISED C.U.P. SUBMITTAL 01/05/17

PRELIMINARY ONLY NOT FOR CONSTRUCTION

REVISIONS

No.	DESCRIPTION	DATE	BY
A	REVISED C.U.P. SUBMITTAL	1/5/17	SKS

BENCHMARK ASSOCIATES

PREPARED BY:
BENCHMARK ASSOCIATES, P.A.
P.O. BOX 733 100 BELL DRIVE
KETCHUM, IDAHO 83340
(208) 726–9512
FAX 726–9514
WEB: WWW.BMA5B.COM
MAIL: WWW.BMA5B.COM

PRELIMINARY UTILITY PLAN

CROY CANYON RANCH #1 LOT 1
T2N, R18E, SEC 17, B.M., BLAINE COUNTY, IDAHO
PREPARED FOR: ANIMAL SHELTER OF THE WOOD RIVER VALLEY, INC.

DRAWN BY: SKS
DESIGNED BY: JPG
CHECKED BY: SB
DATE: 8/31/16
PROJECT NO.: 16043

SHEET NUMBER

C3.0

C:\Users\architect\Documents\160622-20-02_Animal Shelter_Central_architect.rvt
Copyright c 2017 Damian Farrell Design Group PLLC. All rights reserved. No part of this drawing may be used or reproduced in any form or by any means, or stored in a database or retrieval system, without prior written permission of Damian Farrell Design Group PLLC.

1 Level 1 PROGRAM PLAN
1/16" = 1'-0"

PROGRAM

PROGRAM NAME	AREA
ADMIN	3,268 SF
ADOPTION CENTER	1,519 SF
CAFE	526 SF
CAT AREA	1,025 SF
CATIOS	232 SF
CIRCULATION	3,366 SF
EDUCATION	2,535 SF
FEATURED PETS	769 SF
GARAGE	1,104 SF
INDOOR PLAY YARD	849 SF
INTAKE	1,582 SF
IT	75 SF
KENNELS	5,621 SF
SPAY + NEUTER	5,018 SF
STORAGE	961 SF
TOILET ROOM	775 SF
VESTIBULE	408 SF
TOTAL AREA: 122	29,632 SF

D F D G

ANIMAL ARTS
architecture · animals · people

PRELIMINARY NOT FOR CONSTRUCTION

LANDSCAPE ENGINEER OF RECORD

STRUCTURAL ENGINEER OF RECORD

CIVIL ENGINEER OF RECORD

MEP ENGINEER OF RECORD

VETERINARY ARCHITECTS

ARCHITECT OF RECORD

Animal Shelter of the Wood River Valley
101 Croy Creek Road
Blaine County, ID

DATE	DESCRIPTION
09/19/2016	Conditional Use Permit
01/17/2017	Revision A

DESIGN	Designer
DRAWN	Author
PROJECT NUMBER	160622_20_02

Architectural Floor Plan

A1.1

C:\Users\architect\Documents\160622-20-02_Animal Shelter_Central_architect.rvt

Copyright c 2017 Damian Farrell Design Group PLLC. All rights reserved. No part of this drawing may be used or reproduced in any form or by any means, or stored in a database or retrieval system, without prior written permission of Damian Farrell Design Group PLLC.

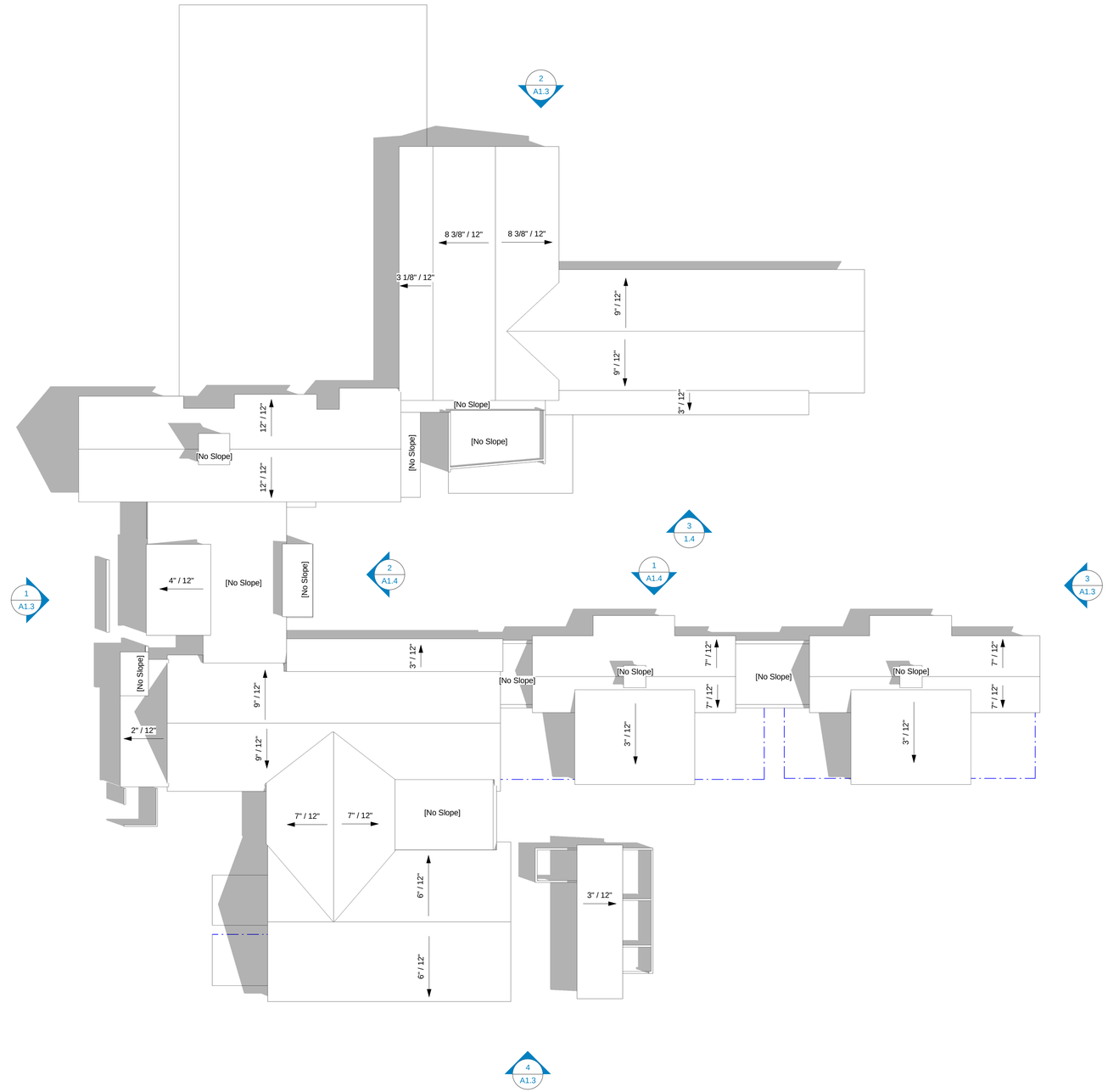

1 Overall Roof Plan
1" = 20'-0"

DFDG

ANIMAL ARTS
architecture · animals · people

PRELIMINARY NOT FOR CONSTRUCTION

LANDSCAPE ENGINEER OF RECORD

STRUCTURAL ENGINEER OF RECORD

CIVIL ENGINEER OF RECORD

MEP ENGINEER OF RECORD

VETERINARY ARCHITECTS

ARCHITECT OF RECORD

Animal Shelter of the Wood River Valley

101 Croy Creek Road
Blaine County, ID

DATE	DESCRIPTION
09/19/2016	Conditional Use Permit
01/17/2017	Revision A

DESIGN	Designer
DRAWN	Author
PROJECT NUMBER	160622_20_02

Roof Plan & Views

A1.2

1 North Elevation

2 East Elevation

3 South Elevation

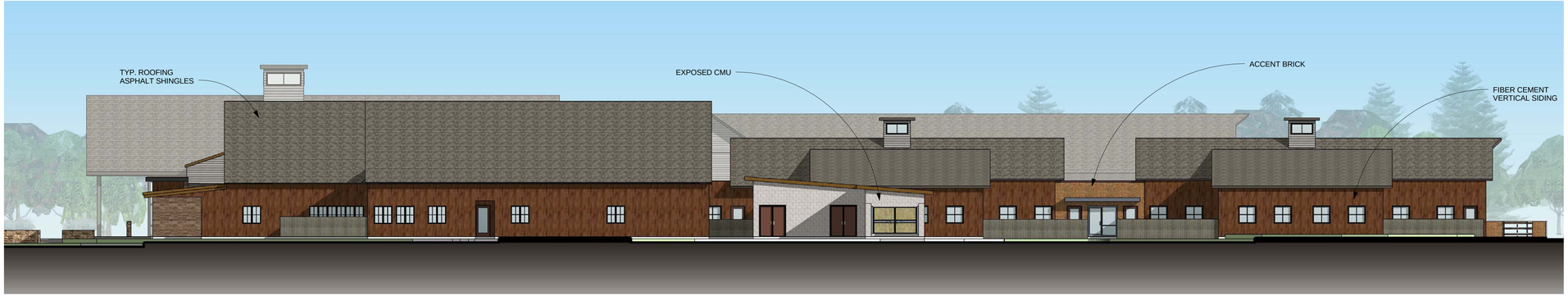

4 West Elevation

C:\Users\architect\Documents\160622-20-02_Animal Shelter_Central_architect.rvt

Copyright c 2017 Damian Farrell Design Group PLLC. All rights reserved. No part of this drawing may be used or reproduced in any form or by any means, or stored in a database or retrieval system, without prior written permission of Damian Farrell Design Group PLLC.

D F D G

ANIMAL ARTS
architecture · animals · people

PRELIMINARY NOT FOR CONSTRUCTION

LANDSCAPE ENGINEER OF RECORD

STRUCTURAL ENGINEER OF RECORD

CIVIL ENGINEER OF RECORD

MEP ENGINEER OF RECORD

VETERINARY ARCHITECTS

ARCHITECT OF RECORD

Animal Shelter of the Wood River Valley

101 Croy Creek Road
Blaine County, ID

DATE	DESCRIPTION
09/19/2016	Conditional Use Permit
01/17/2017	Revision A

DESIGN	Designer
DRAWN	Author
PROJECT NUMBER	160622_20_02

Exterior Elevations

A1.3

1 East Elevation - Courtyard

2 South Elevation - Courtyard

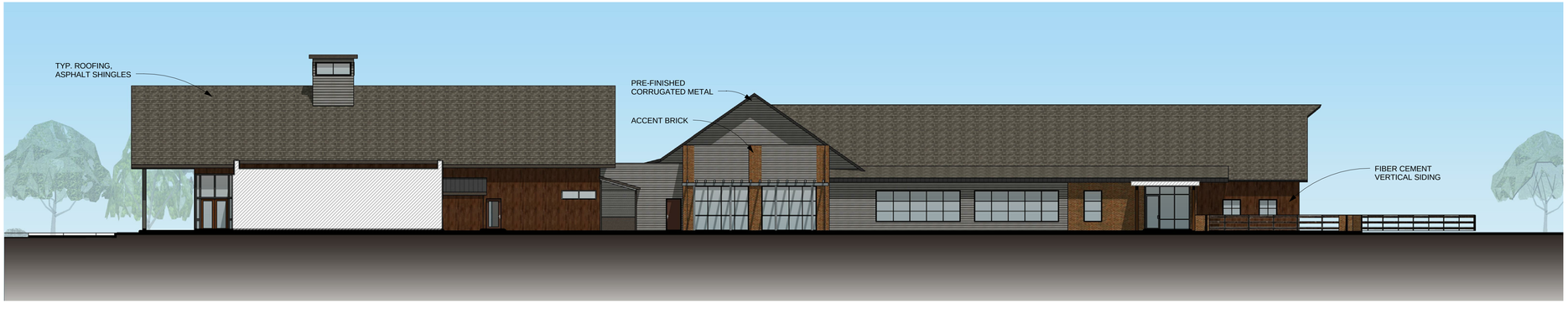

3 West Elevation - Courtyard

C:\Users\architect\Documents\160622-20-02_Animal Shelter_Central_architect.rvt
Copyright c 2017 Damian Farrell Design Group PLLC. All rights reserved. No part of this drawing may be used or reproduced in any form or by any means, or stored in a database or retrieval system, without prior written permission of Damian Farrell Design Group PLLC.

D F D G

ANIMAL ARTS
architecture · animals · people

PRELIMINARY NOT FOR CONSTRUCTION

LANDSCAPE ENGINEER OF RECORD

STRUCTURAL ENGINEER OF RECORD

CIVIL ENGINEER OF RECORD

MEP ENGINEER OF RECORD

VETERINARY ARCHITECTS

ARCHITECT OF RECORD

Animal Shelter of the Wood River Valley
101 Croy Creek Road
Blaine County, ID

DATE	DESCRIPTION
09/19/2016	Conditional Use Permit
01/17/2017	Revision A

DESIGN	Designer
DRAWN	Author
PROJECT NUMBER	160622_20_02

Exterior Elevations

A1.4