NOTES:
1- △ DENOTES SPRINKLERS.
2- WATER LINES AND SPRINKLERS ARE IN APPROXIMATE LOCATION.

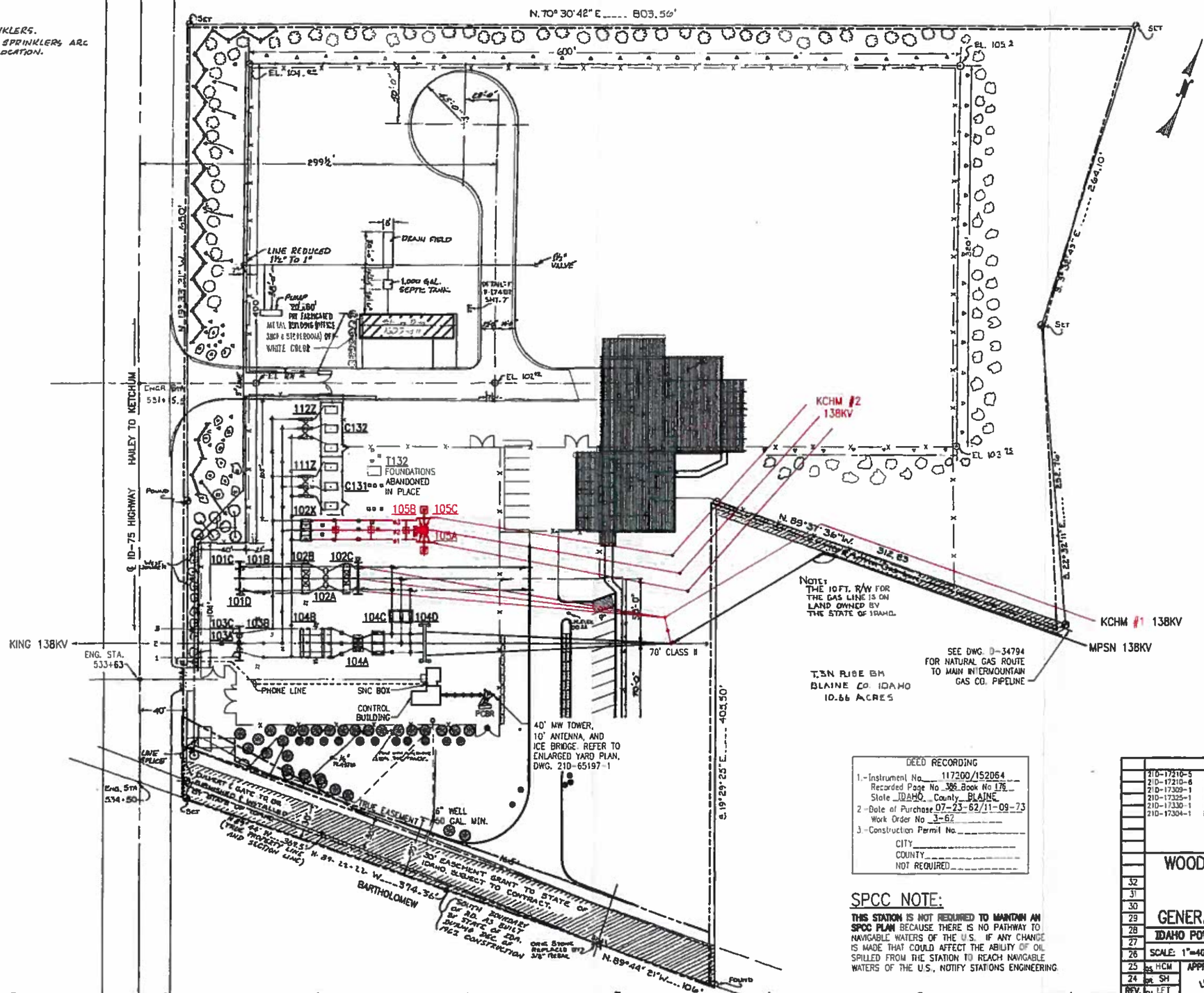

DEED RECORDING
1.-Instrument No. 117200/152064
Recorded Page No. 386 Book No. 176
State IDAHO County BLAINE
2.-Date of Purchase 07-23-62/11-09-73
Work Order No. 3-62
3.-Construction Permit No.
CITY
COUNTY
NOT REQUIRED

SPCC NOTE:

THIS STATION IS NOT REQUIRED TO MAINTAIN AN SPCC PLAN BECAUSE THERE IS NO PATHWAY TO NAVIGABLE WATERS OF THE U.S. IF ANY CHANGE IS MADE THAT COULD AFFECT THE ABILITY OF OIL SPILLED FROM THE STATION TO REACH NAVIGABLE WATERS OF THE U.S., NOTIFY STATIONS ENGINEERING.

REVISION

REV.	DATE	DESCRIPTION	BY
24	4-27-81	ADDED CIRCUIT SWITCHER & 138KV CAPACITOR BANK No. 2 W.O. #32-348-009	NCW/PLS
25	4-19-85	ADDED SPRINKLERS & REMOVED BUNKHOUSE.	VAI/RGB
26	1-19-88	REMOVED P.A. REG. IPCo. #30 (ROSI) & CBV SWITCH STRUCTURE. W.O. #32-348-119	PLS
27	6-16-89	ADDED NEW 138KV MPSN BAY & BUS TIE. W.O.#32-348-013	PLS
28	3-14-95	ABANDONED T51 & T52. REDREW FOUNDATIONS. MOVED FENCE GATE LOCATIONS. REMOVED STRUCTURES SURROUNDING OLD STORAGE TANK. REMOVED T132 MAIN TRANSFORMER. REMOVED TURBINE & BLDG. GENERAL UP-DATE W.O. #24-348-008 & PROJECT #- 27210	PLS
29	8-21-2008	CONVERTED EXIST CAL. FILE TO NEW HY-BRID DWG. ADDED SCADA AND DEVICE NUMBERING.	JLT
30	2-17-11	ADDED SPCC NOTE. W.O.# 27157982	MLN
31	10-06-2011	NEW DRAWING. INSTALLATION OF 40' COMM. TOWER, ICE BRIDGE, AND PCBR MW ANTENNA. WDR:20001 W.O. 27358105	MJO/AJJ
32	12-16-2013	ADD NEW 138KV BAY. WDR0901 W.O. X	DTS/AJJ

REFERENCE DRAWINGS	
21D-17310-5	YARD PLAN
21D-17210-6	YARD PLAN
21D-17309-1	FENCE PLAN
21D-17325-1	GROUNDING PLAN
21D-17330-1	CABLE & CONDUIT PLAN
21D-17304-1	FOUNDATION PLAN

WOOD RIVER STATION

GENERAL LOCATION PLAN

IDAHO POWER COMPANY BOISE, IDAHO

SCALE: 1"=40'-0" DATE: 07-30-1974

APPROVED LFT

21D-17303

SHT. 1 03

VAULT NO. 21D-17303-1

PROJECT SHT. NO. X

REV. 32 31 30 29 28 27 26 25 HCM 24 SH 01 LFT

Rc: C:\DC-WORKSPACE\AJ69555\M-SEDONAUD-DMGVAULT\PROJECTS\WDR0901 STR ADD 138kV BAY\DWGS2000C\17300001-5.DWG saved: 12/19/13 07:44 by: AJ69555

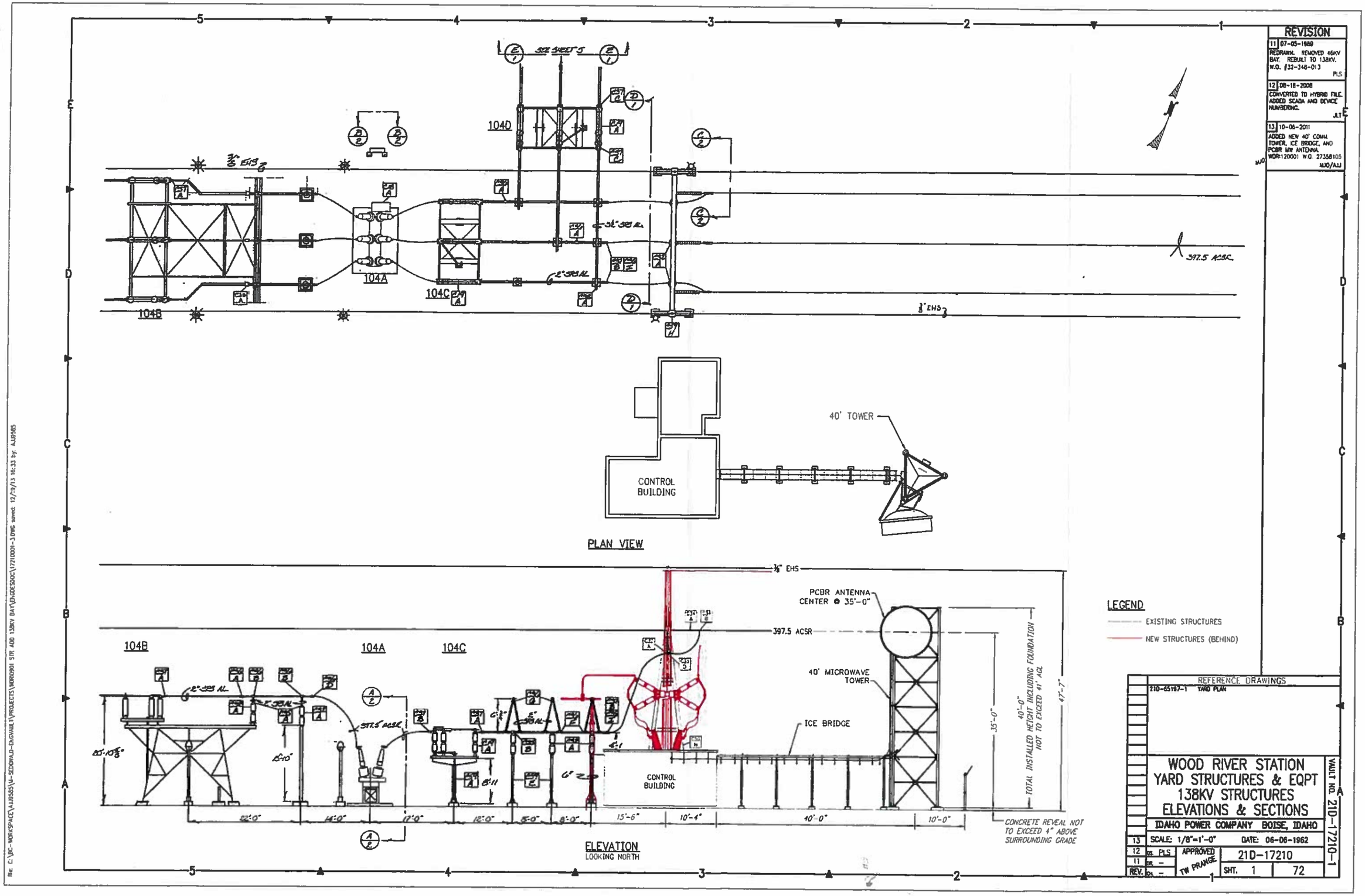

REVISION
11 07-05-1989
REDRAWN. REMOVED 46KV BAY. REBUILT TO 138KV. W.O. #32-348-013
PLS
12 08-18-2008
CONVERTED TO HYBRID FILE. ADDED SCADA AND DEVICE NUMBERING.
JLT
13 10-06-2011
ADDED NEW 40' COMM. TOWER, ICE BRIDGE, AND PCBR MW ANTENNA. WDR:120001 W.O. 27358105
MJO/AJJ
104B
104A
104C
104D
397.5 ACSR
3/8" EHS
40' TOWER
CONTROL BUILDING
PLAN VIEW
PCBR ANTENNA CENTER @ 35'-0"
40' MICROWAVE TOWER
ICE BRIDGE
TOTAL INSTALLED HEIGHT INCLUDING FOUNDATION NOT TO EXCEED 41' AGL
CONCRETE REVEAL NOT TO EXCEED 4" ABOVE SURROUNDING GRADE
ELEVATION
LOOKING NORTH
LEGEND
EXISTING STRUCTURES
NEW STRUCTURES (BEHIND)
REFERENCE DRAWINGS
21D-65197-1 YARD PLAN
WOOD RIVER STATION
YARD STRUCTURES & EQPT
138KV STRUCTURES
ELEVATIONS & SECTIONS
IDAHO POWER COMPANY BOISE, IDAHO
SCALE: 1/8"=1'-0"
DATE: 06-06-1962
APPROVED
TW PRANGE
21D-17210
SHT. 1
72
VAULT NO. 21D-17210-1

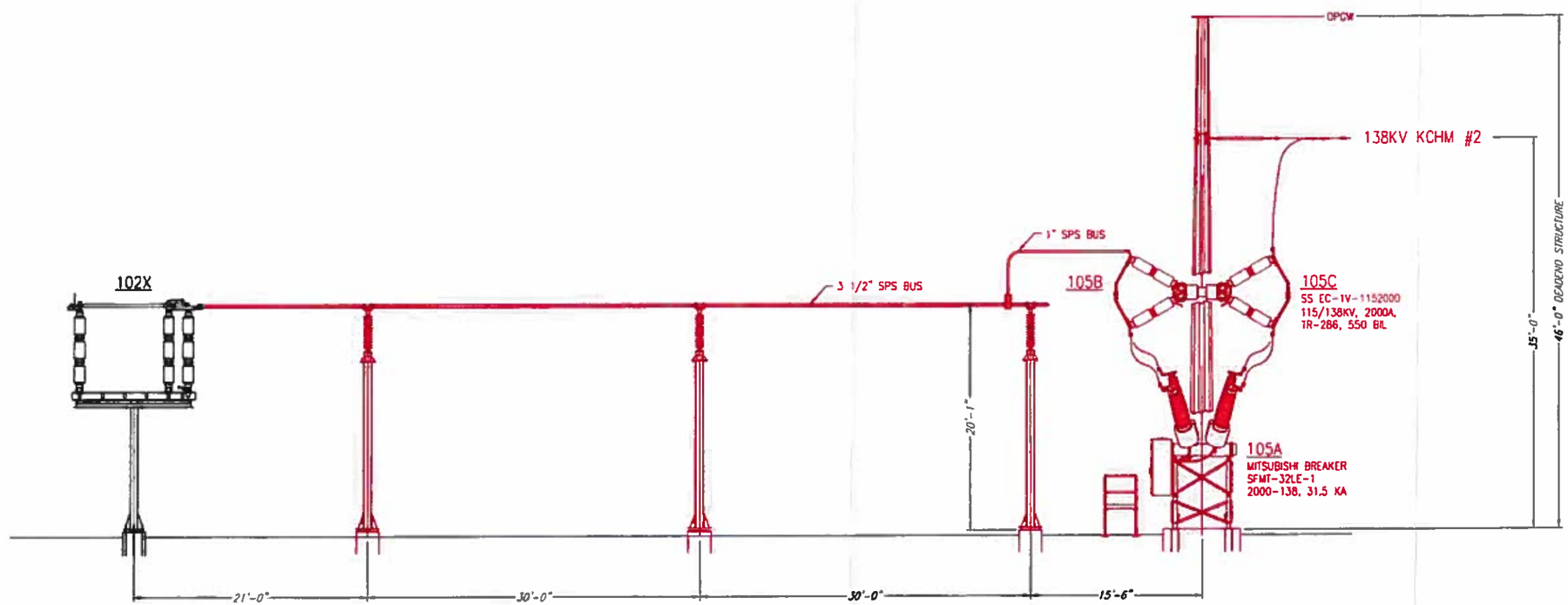

ELEVATION A1-A1

REVISION

-	12-16-2013
NEW DRAWING. ADD NEW 138KV BAY. WDRD901 W.O. 27308394	ERS/AJJ

REFERENCE DRAWINGS

21D-17303-1	GENERAL LOCATION PLAN
21D-17210-6	YARD PLAN
21D-17309-1	FENCE PLAN
21D-17325-1	GROUNDING PLAN
21D-17330-1	CABLE & CONDUIT PLAN
21D-17304-1	FOUNDATION PLAN

WOOD RIVER STATION

NEW 138KV KCHM #2 BAY
ELEVATIONS & SECTIONS

IDAHO POWER COMPANY BOISE, IDAHO

SCALE: 3/16" = 1'-0" DATE: 12-16-2013

DS AJJ	APPROVED	21D-17210	
DR AJJ	-	SHT. 13	72
REV. CH -			

VAULT NO. 21D-17210-13

PROJECT SHT. NO. X

File: C:\BC-WORKSPACE\AJJ9585\M-SEDONALD-ENGVAULT\PROJECTS\WDRD901 STR ADD 138KV BAY\ENGDESDOC\17210013-1.DWG saved: 12/19/13 16:04 by: AJJ9585