






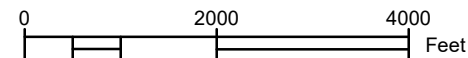



NOTES:

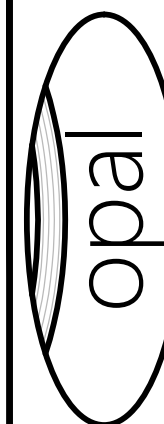
PROPERTY BOUNDARIES SHOWN HEREON ARE APPROXIMATE PER BLAINE COUNTY GIS.

LEGEND:

-  PROPERTY BOUNDARY
-  APPROXIMATE ADJACENT PROPERTY BOUNDARY
-  R-0.4 ZONE
-  R-5 ZONE
-  R-10 ZONE, URBAN INFLUENCE BOUNDARY (UIB)
-  R-10 ZONE
-  RR-40 ZONE



**PRELIMINARY
NOT FOR
CONSTRUCTION**



OPAL ENGINEERING, PLLC
PO BOX 2530; HAILEY, ID 83333
WWW.OPAL-ENGINEERING.COM

VICINITY MAP

QUIGLEY CANYON RANCH
PREPARED FOR TVIV QUIGLEY, LLC

22012
PROJECT NUMBER

EX